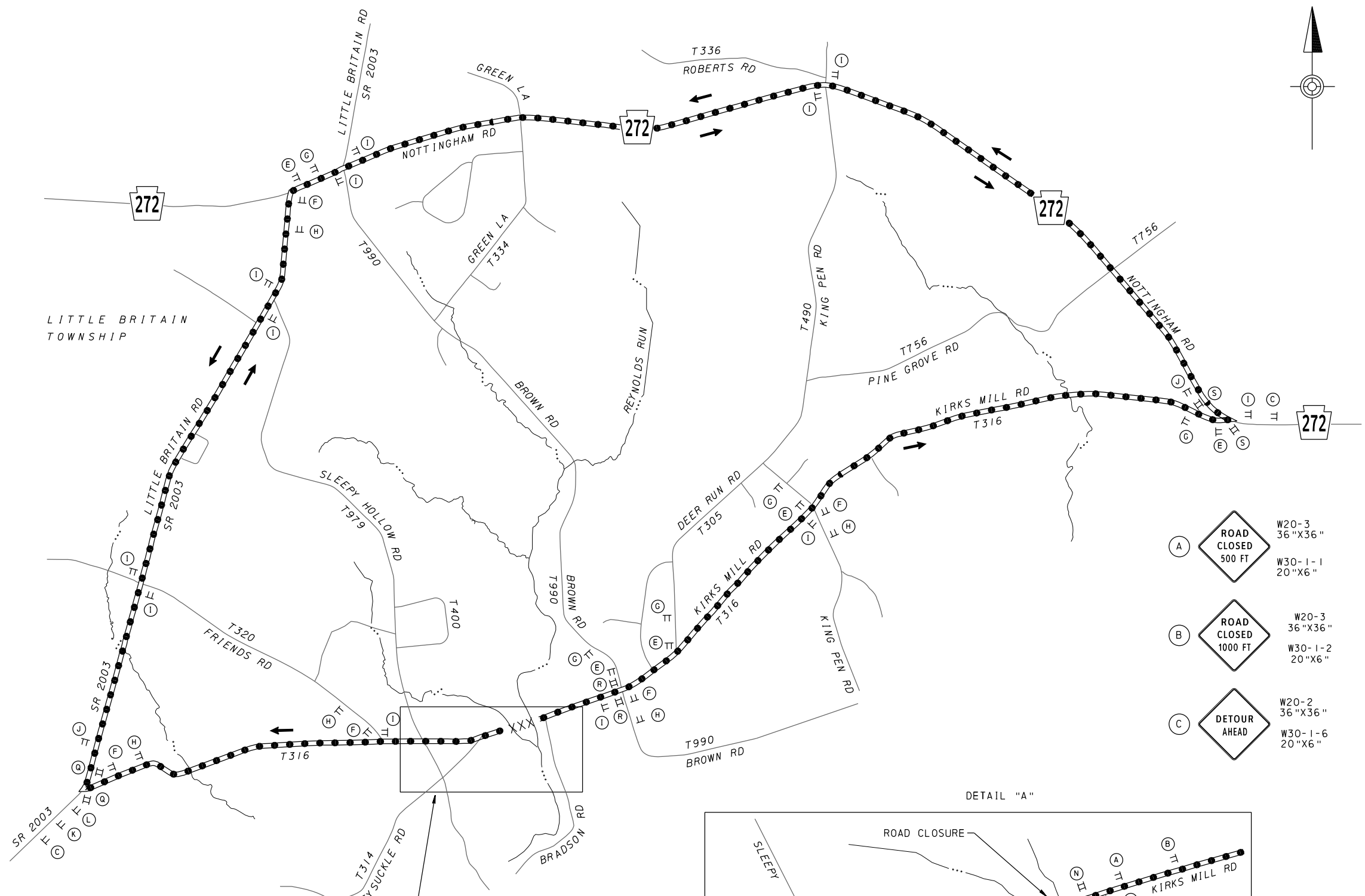


UNCONTROLLED WHEN PRINTED

USER: JAEVANS PLOT DRIVER: PgmDOT.PDF Mono.plt c:\p\... 2/12/25 PM 2:12:25 PM
PATH: O:\00001\CON094634\00000000245595\6_0_CAD_BLM\6_2_Work_In_Progress\6_2_2_Contr\001-Files\...
FILE: RBRP-JV273-TC-DETOUR.dgn MODEL: Dde.fou.1

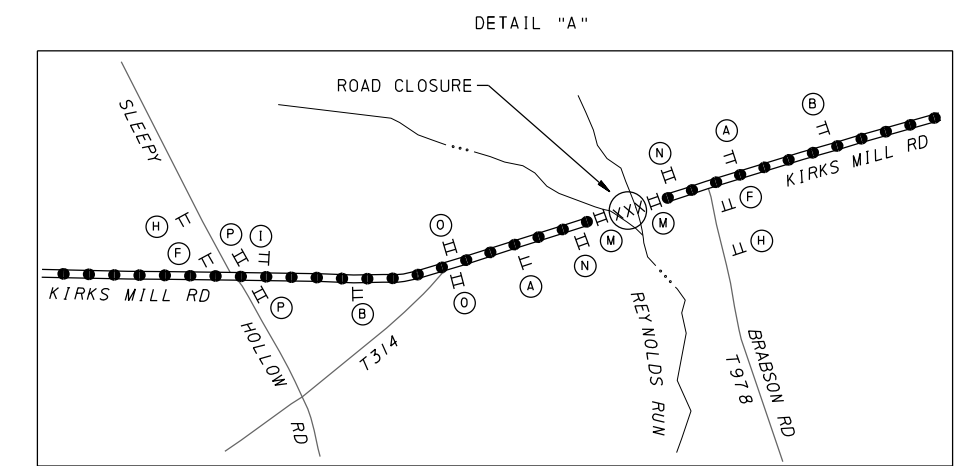
DISTRICT	COUNTY	ROUTE	SECTION	SHEET
8-0	LANCASTER	2002	000	2 OF 2
LITTLE BRITAIN TOWNSHIP				
REVISION NUMBER	REVISIONS	DATE	BY	



(E) DETOUR	M4-9L 30"x24"	(O) ROAD CLOSED 750 FEET AHEAD LOCAL TRAFFIC ONLY	R11-3A 60"x30"
(F) DETOUR	M4-9R 30"x24"	(P) ROAD CLOSED 3/8 MILE AHEAD LOCAL TRAFFIC ONLY	R11-3A 60"x30"
(G) DETOUR	M4-9SL 30"x24"	(Q) ROAD CLOSED 1 1/2 MILES AHEAD LOCAL TRAFFIC ONLY	R11-3A 60"x30"
(H) DETOUR	M4-9SR 30"x24"	(R) ROAD CLOSED 1/4 MILE AHEAD LOCAL TRAFFIC ONLY	R11-3A 60"x30"
(I) DETOUR	M4-9S 30"x24"	(S) ROAD CLOSED 2 1/2 MILES AHEAD LOCAL TRAFFIC ONLY	R11-3A 60"x30"
(J) END DETOUR	M4-8A 24"x18"	(M) ROAD CLOSED	R11-2 48"x30"
(K) DETOUR	M4-9-IAL 30"x24"	(N) THIS BRIDGE TO BE CLOSED FOR CONSTRUCTION MM/DD/YYYY	W23-101 96"x48"
(L) DETOUR	M4-9-IBL 30"x24"		


NOTE: TYPE III BARRICADE EXTENDS ACROSS THE EXTENT OF THE ROADWAY

(A) ROAD CLOSED 500 FT	W20-3 36"x36"
(B) ROAD CLOSED 1000 FT	W20-3 36"x36"
(C) DETOUR AHEAD	W20-2 36"x36"
	W30-1-1 20"x6"
	W30-1-2 20"x6"
	W30-1-6 20"x6"



- LEGEND**
- XXXXX AREA OF CLOSURE
 - DETOUR ROUTE
 - TRAFFIC FLOW
 - TT TEMPORARY SIGN
 - II TYPE III BARRICADE
 - (A) SIGN LETTER

DETOUR LENGTH = 5.20 MILES
MAP NOT TO SCALE



DETOUR PLAN
T-316 (KIRKS MILL RD)
CLOSED

TRAFFIC CONTROL PLAN

JV NO. 273 / MPMS 91324

DES: TN DWG: TN CKD: JKE

APPROVED FOR CONSTRUCTION

UNCONTROLLED WHEN PRINTED

APPROVED FOR CONSTRUCTION