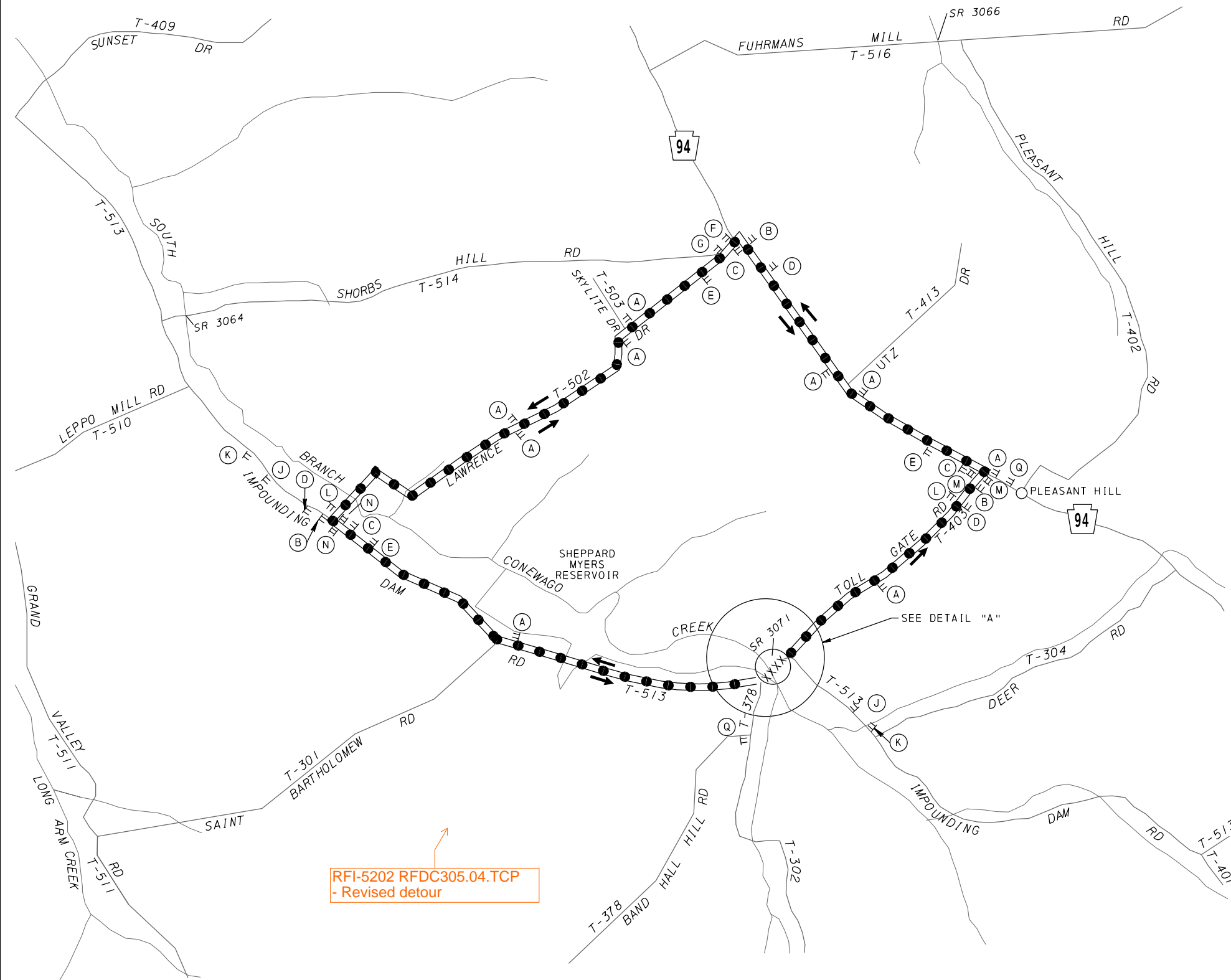


UNCONTROLLED WHEN PRINTED

USER: Rb10ckw111 | PLOT DRIVER: PgmDOT\_PDF\_Memo.plt | PLOT DATE: 02-04-2016 | 12:49:11 PM | MODEL: Dwg | FILE: DETOUR PLAN.dgn

DISTRICT	COUNTY	ROUTE	SECTION	SHEET
8-0	YORK	3071	000	2 OF 2
WEST MANHEIM TOWNSHIP				
REVISION NUMBER	REVISIONS	DATE	BY	

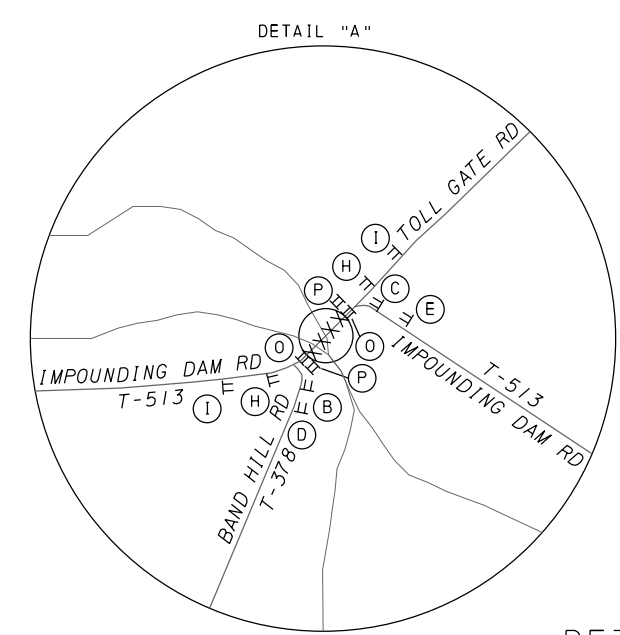


RFI-5202 RFDC305.04.TCP - Revised detour

Legend for signs and symbols:


- (A) DETOUR M4-9S 30"x24"
- (B) DETOUR M4-9L 30"x24"
- (C) DETOUR M4-9R 30"x24"
- (D) DETOUR M4-9SL 30"x24"
- (E) DETOUR M4-9SR 30"x24"
- (F) DETOUR M4-9-1AL 30"x24"
- (G) DETOUR M4-9-1BL 30"x24"
- (H) ROAD CLOSED 500 FT W20-3 36"x36"
- (I) ROAD CLOSED 1000 FT W20-3 36"x36"
- (J) DETOUR 1000 FT W20-2 36"x36"
- (K) DETOUR 1500 FT W20-2 36"x36"
- (L) END DETOUR M4-8A 24"x18"
- (M) ROAD CLOSED 3/4 MILE AHEAD LOCAL TRAFFIC ONLY R11-3A 60"x30"
- (N) ROAD CLOSED 1 1/4 MILES AHEAD LOCAL TRAFFIC ONLY R11-3A 60"x30"
- (O) ROAD CLOSED R11-2 48"x30"
- (P) THIS BRIDGE TO BE CLOSED FOR CONSTRUCTION MM/DD/YYYY W23-101 96"x48"
- (Q) DETOUR AHEAD W20-2 36"x36"

NOTE: TYPE III BARRICADE EXTENDS ACROSS THE EXTENT OF THE ROADWAY



- LEGEND
- XXXX AREA OF CLOSURE
  - DETOUR ROUTE
  - TRAFFIC FLOW
  - || TYPE III BARRICADE
  - TT TEMPORARY SIGN
  - (A) SIGN LETTER

DETOUR LENGTH = 4.13 MILES  
MAP NOT TO SCALE



DETOUR PLAN  
SR 3071  
(IMPOUNDING DAM ROAD)  
CLOSED

TRAFFIC CONTROL PLAN

JV NO. 305 / MPMS 87595  
DES: RSP | DWG: RPB | CKD: TMS

APPROVED FOR CONSTRUCTION