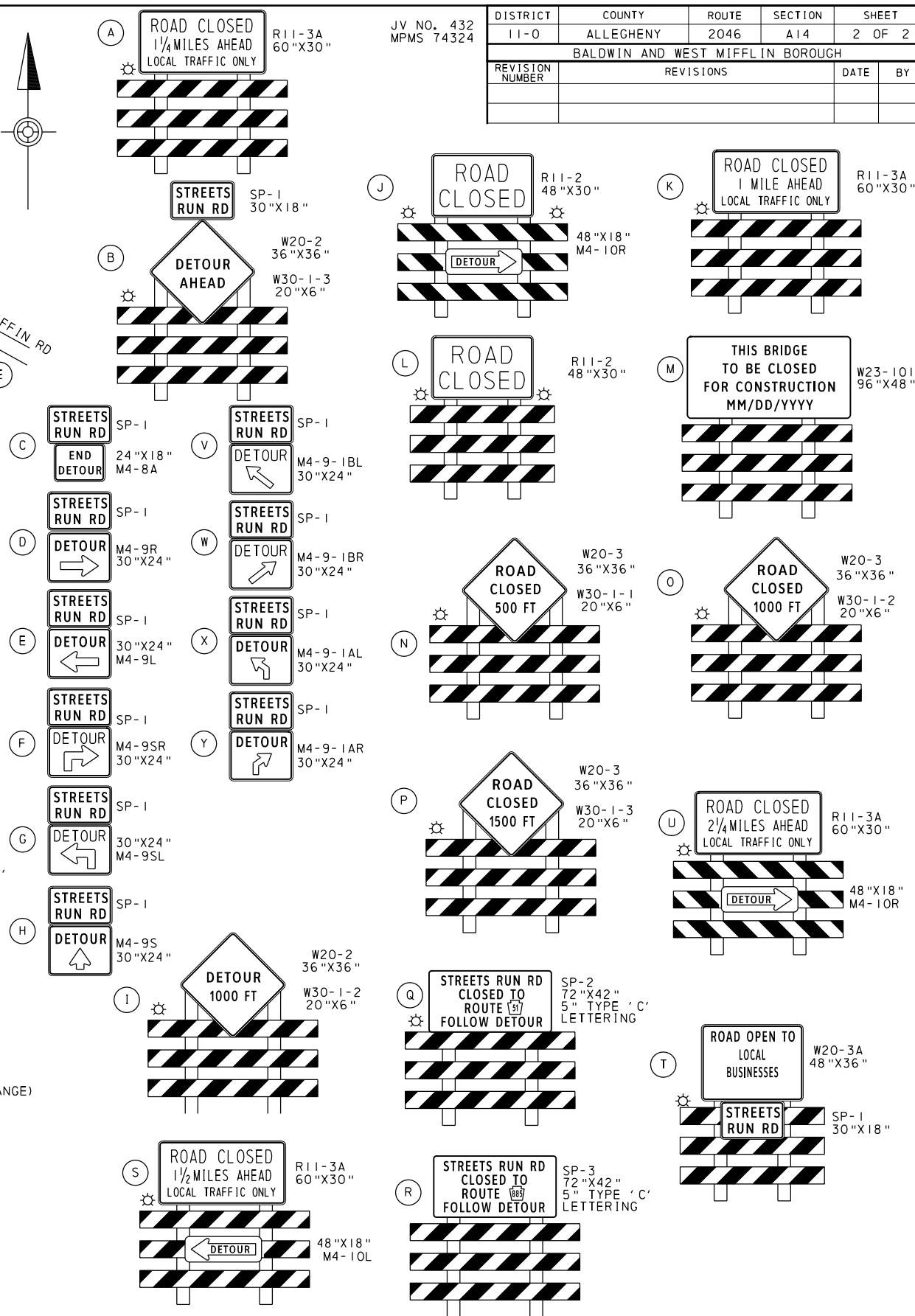
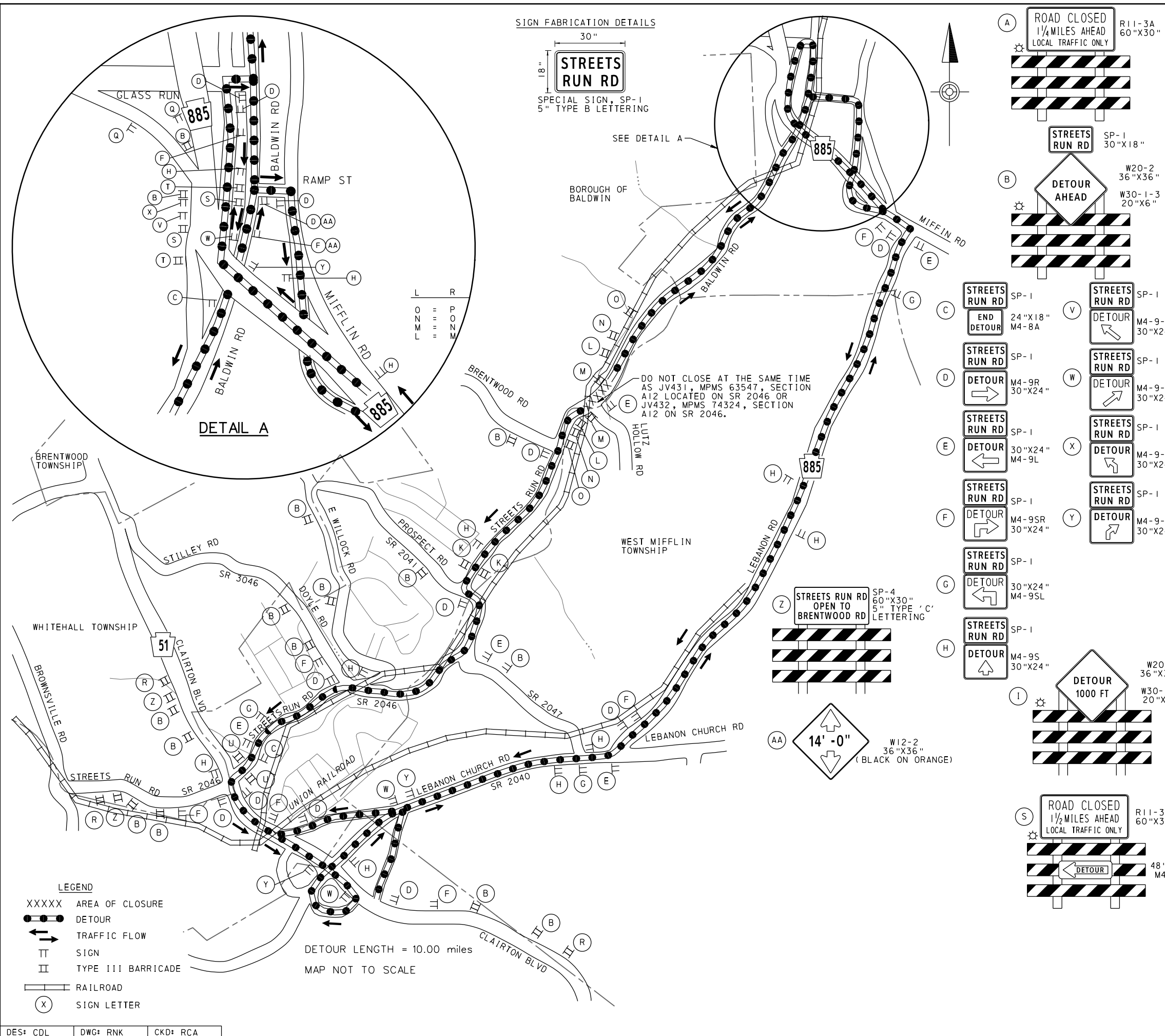


UNCONTROLLED WHEN PRINTED

USER: AHOLTZAP
PATH: O:\00001\CON0904634\0000000245191\6_0_CAD_BLM\6_2_Work\In_Progress\6_2_2_Contract\Files\...
FILE: RBRP-JV432-TC-DETOUR.dgn
PLOT DATE: 03-09-2016 5:04:20 PM
MODEL: Detour



JV NO. 432
MPMS 74324


DISTRICT	COUNTY	ROUTE	SECTION	SHEET
11-0	ALLEGHENY	2046	A14	2 OF 2

BALDWIN AND WEST MIFFLIN BOROUGH

REVISION NUMBER	REVISIONS	DATE	BY

- LEGEND
- XXXXX AREA OF CLOSURE
 - DETOUR
 - TRAFFIC FLOW
 - TT SIGN
 - II TYPE III BARRICADE
 - RAILROAD
 - (X) SIGN LETTER

DETOUR LENGTH = 10.00 miles
MAP NOT TO SCALE



DETOUR PLAN
SR 2046 (STREETS RUN ROAD CLOSED)

TRAFFIC CONTROL PLAN

DES: CDL DWG: RNK CKD: RCA

APPROVED FOR CONSTRUCTION