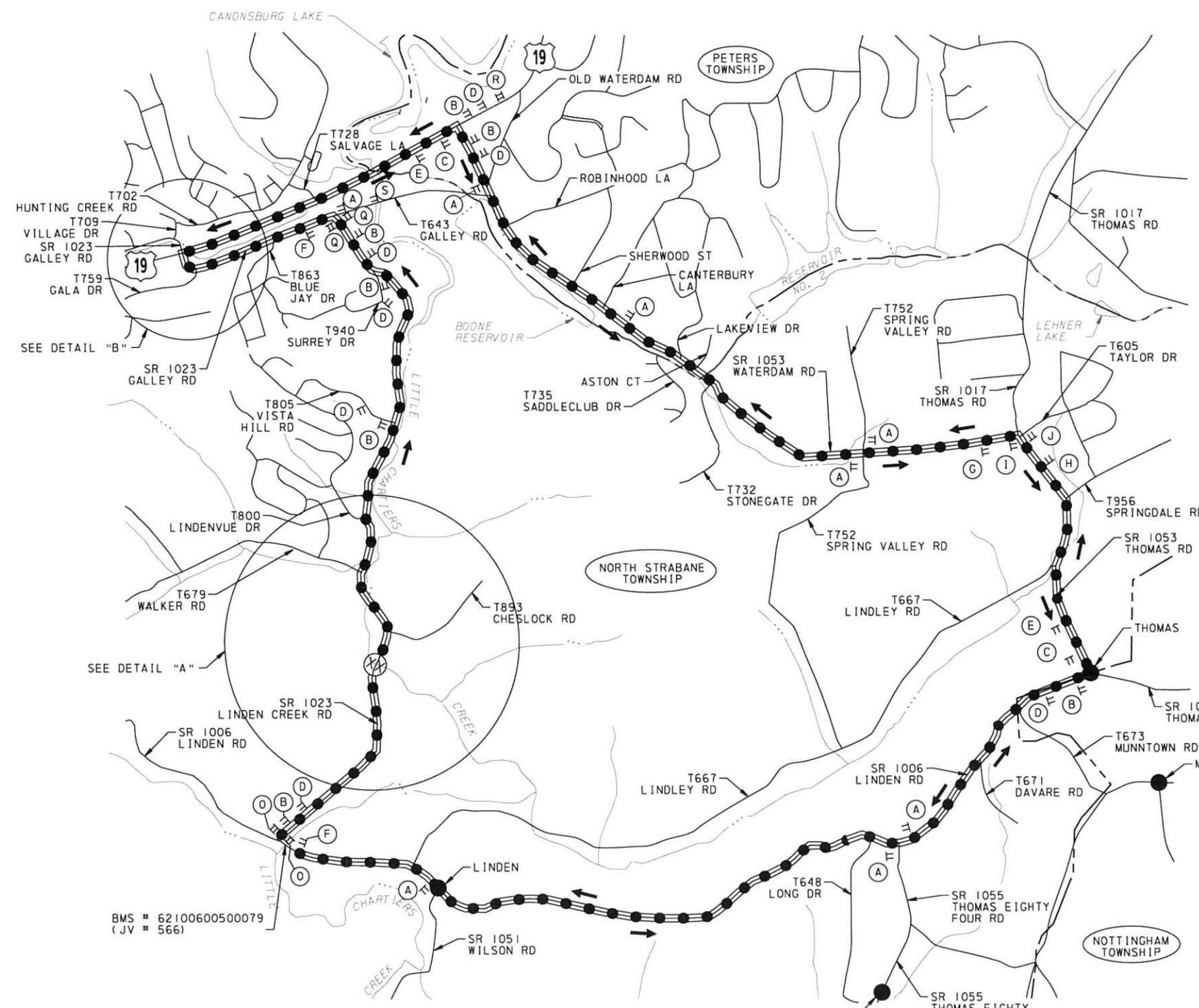


DISTRICT	COUNTY	ROUTE	SECTION	SHEET
12-0	WASHINGTON	1023	A20	2 OF 2
NORTH STRABANE TOWNSHIP				
REVISION NUMBER	REVISIONS	DATE	BY	

UNCONTROLLED WHEN PRINTED

APPROVED FOR CONSTRUCTION



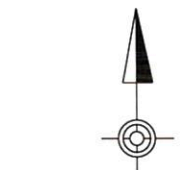
DETOUR LENGTH = 7.3 MILES
MAP NOT TO SCALE

LEGEND

XXXXXXX	AREA OF CLOSURE	→	TRAFFIC FLOW
—●—●—●—	DETOUR ROUTE	TT	TEMPORARY SIGN
- - - -	TOWNSHIP BOUNDARY		TYPE III BARRICADE
~ ~ ~ ~	STREAM LINE	(A)	SIGN LETTER

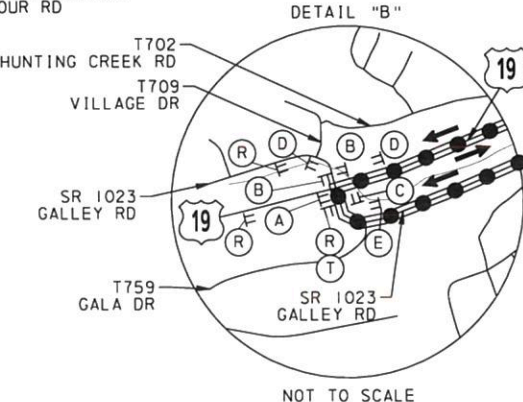
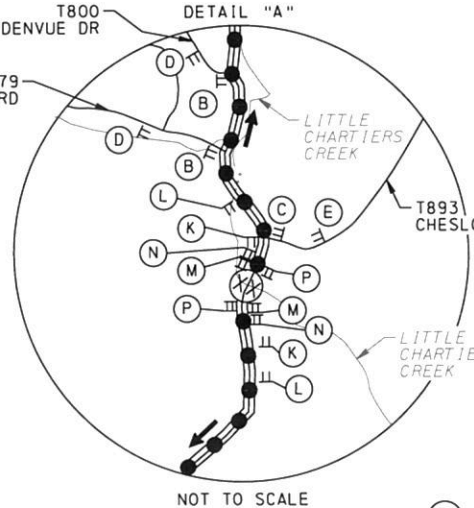
▲ NOTE: TYPE III BARRICADE EXTENDS ACROSS THE EXTENT OF THE ROADWAY

- (A) LINDEN CREEK RD SP-1 30"x18"
DETOUR M4-9S 30"x24"
- (B) LINDEN CREEK RD SP-1 30"x18"
DETOUR M4-9L 30"x24"
- (C) LINDEN CREEK RD SP-1 30"x18"
DETOUR M4-9R 30"x24"
- (D) LINDEN CREEK RD SP-1 30"x18"
DETOUR M4-9SL 30"x24"
- (E) LINDEN CREEK RD SP-1 30"x18"
DETOUR M4-9SR 30"x24"
- (F) LINDEN CREEK RD SP-1 30"x18"
END DETOUR M4-8A 24"x18"
- (G) LINDEN CREEK RD SP-1 30"x18"
DETOUR M4-9-1AR 30"x24"




- (H) LINDEN CREEK RD SP-1 30"x18"
DETOUR M4-9-1AL 30"x24"
- (I) LINDEN CREEK RD SP-1 30"x18"
DETOUR M4-9-1BR 30"x24"
- (J) LINDEN CREEK RD SP-1 30"x18"
DETOUR M4-9-1BL 30"x24"
- (K) ROAD CLOSED 500 FT W20-3 36"x36"
W30-1-1 20"x6"
- (L) ROAD CLOSED 1000 FT W20-3 36"x36"
W30-1-2 20"x6"

LINDEN CREEK RD
SP-1 30"x18"
5" TYPE B LETTERING



- (M) ROAD CLOSED R11-2 48"x30"
TYPE III BARRICADE ▲
- (N) THIS BRIDGE TO BE CLOSED FOR CONSTRUCTION MM/DD/YYYY W23-101 96"x48"
TYPE III BARRICADE
- (O) ROAD CLOSED 3/4 MILE AHEAD LOCAL TRAFFIC ONLY R11-3A 60"x30"
M4-10R 48"x18"
TYPE III BARRICADE
- (P) ROAD CLOSED R11-2 48"x30"
TYPE III BARRICADE ▲
- (Q) ROAD CLOSED 1 1/2 MILES AHEAD LOCAL TRAFFIC ONLY R11-3A 60"x30"
M4-10R 48"x18"
TYPE III BARRICADE
- (R) LINDEN CREEK RD CLOSED AT CHESLOCK RD FOLLOW DETOUR SS-1 66" x 48"

- (S) LINDEN CREEK RD SP-1 30"x18"
DETOUR 1000 FT W20-2 36"x36"
W30-1-2 20"x6"
- (T) DETOUR M4-10L 48"x18"



DETOUR PLAN
SR 1023 (LINDEN CREEK RD)
CLOSED

TRAFFIC CONTROL PLAN

UNCONTROLLED WHEN PRINTED

APPROVED FOR CONSTRUCTION

USER: NPROVENZ PLOT: DRIVER: PLOT DATE: 10-25-2016 4:10:46 PM
PATH: D:\00001\CON094634\000000000283284\6.0_CAD_B\MAN_2_Work_In_Progress\6.2.2_Contract\Files\6.2.2.1_Sheet1.F11es\6.2.2.1_Sheet1.F11es.dwg
FILE: RBRP-JV567-TC-DETOUR.dgn